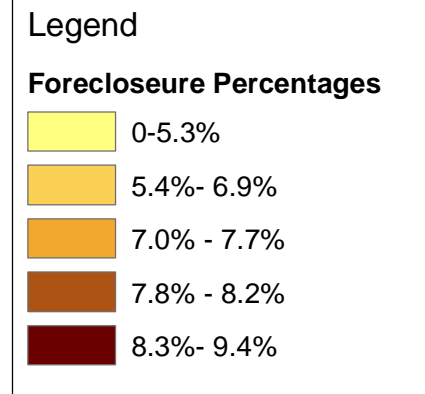
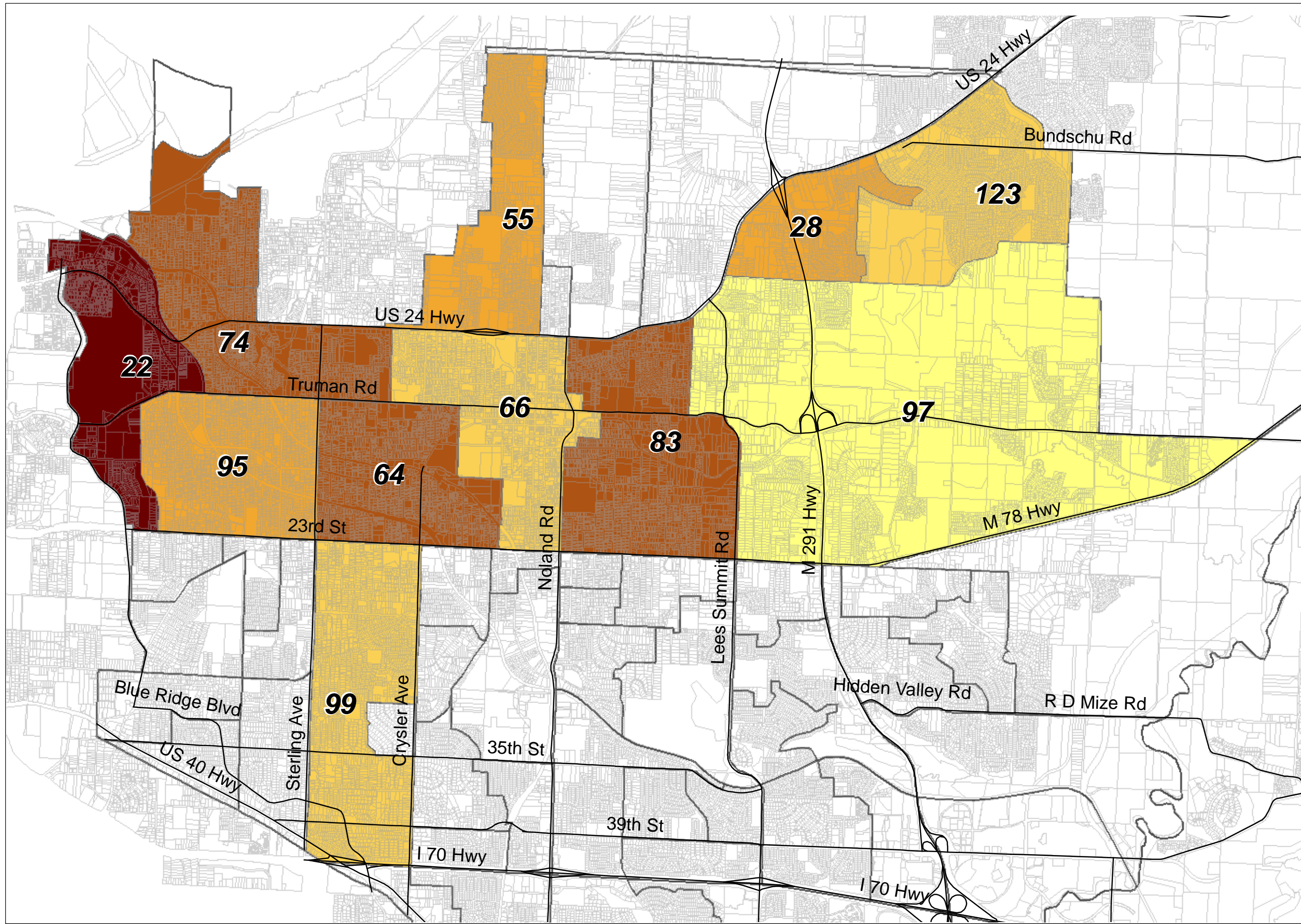


HUD Data of Foreclosures
in Eligible Census Tracts



NOTE: Numbers within Census Tracts are total Foreclosed Properties



1 inch = 3,500 feet

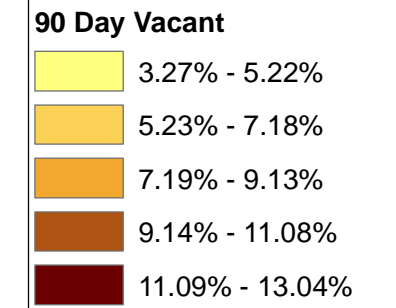
October, 2008

City of Independence
Community Development Dept.
Geographic Information System

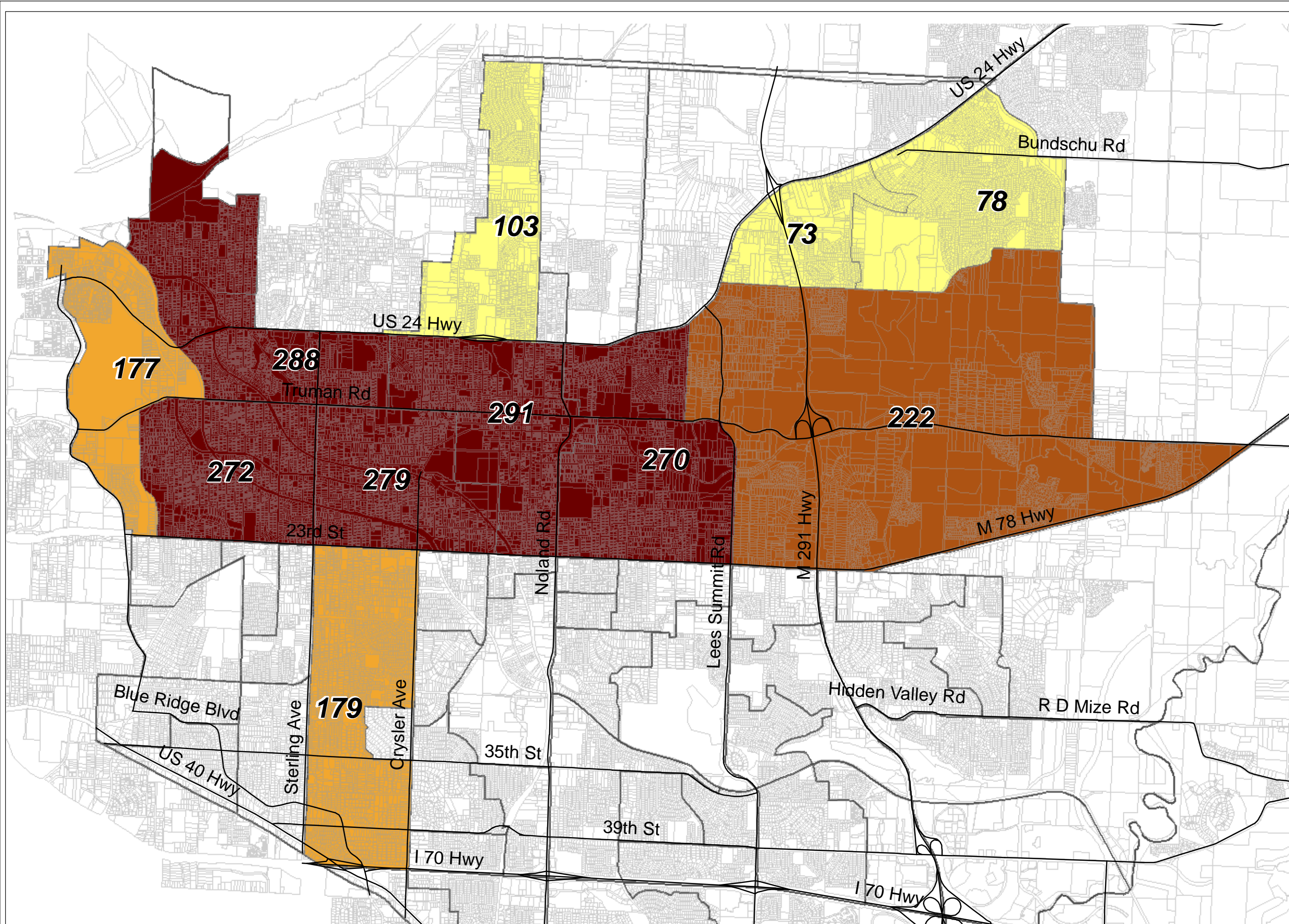


HUD Data of Foreclosures
in Eligible Census Tracts

Legend



NOTE: Numbers within Census Tracts are properties which have been vacant for 90 days.




1 inch = 3,500 feet

October, 2008

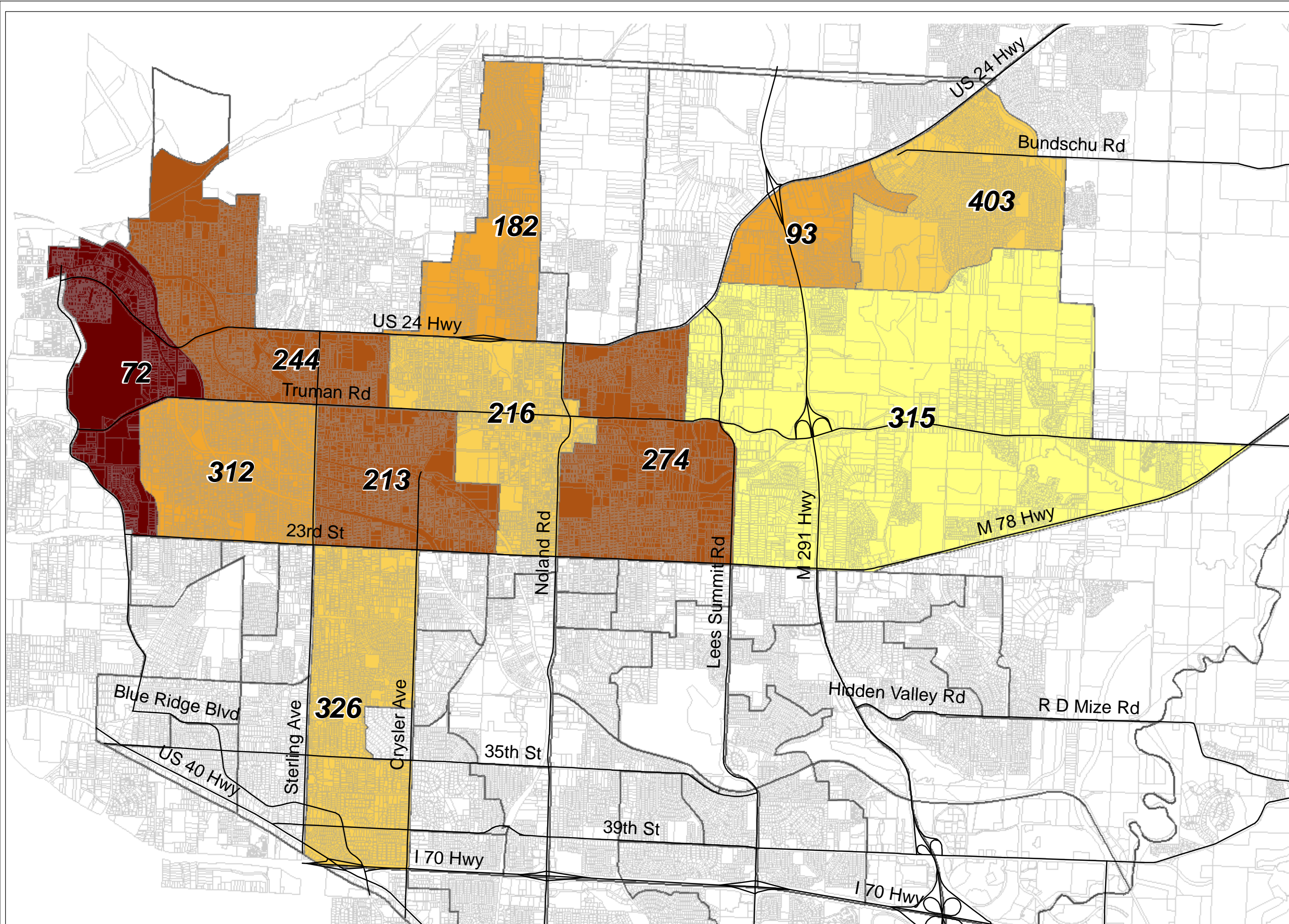
City of Independence
Community Development Dept.
Geographic Information System



*HUD Data of Foreclosures
in Eligible Census Tracts*



NOTE: Numbers represent total number of High Cost Loans in each tract.



1 inch = 3,500 feet

October, 2008

City of Independence
Community Development Dept.
Geographic Information System

